

THE PROPOSED TRAVESTON CROSSING DAM

If the dam had been constructed before 1999 ,
how would it have performed from 1999 to 2007?

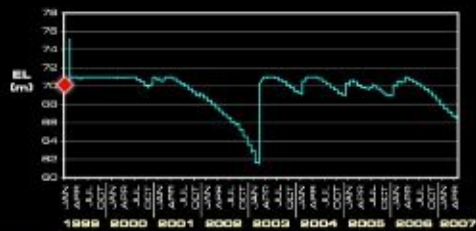
(Queensland Water Infrastructure data
from the Environmental Impact Statement)



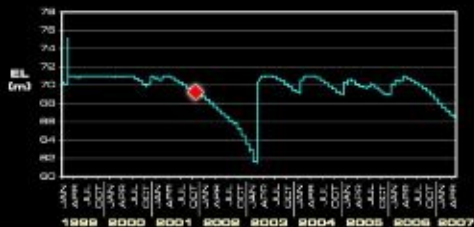
The Proposed Full Supply Level - EL 71m

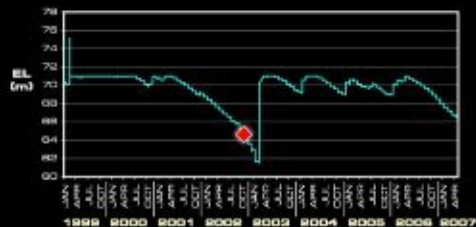


Proposed Dam
Modelled Water Level
EL 70.3m
January 1999



Proposed Dam Modelled Water Level EL 69.2m October 2001

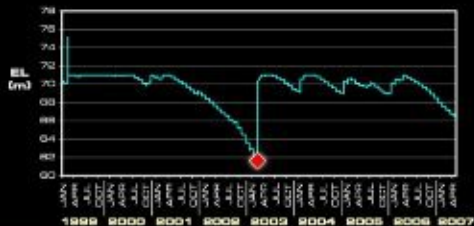




Proposed Dam
 Modelled Water Level
 EL 64m
 November 2002



Proposed Dam
Modelled Water Level
EL 61.6m
February 2003



THE PROPOSED TRAVESTON CROSSING DAM

From shallow swamp to thousands of
hectares of mudflats in 18 months.

This is not water security

Just scrap the whole kooky idea.

